



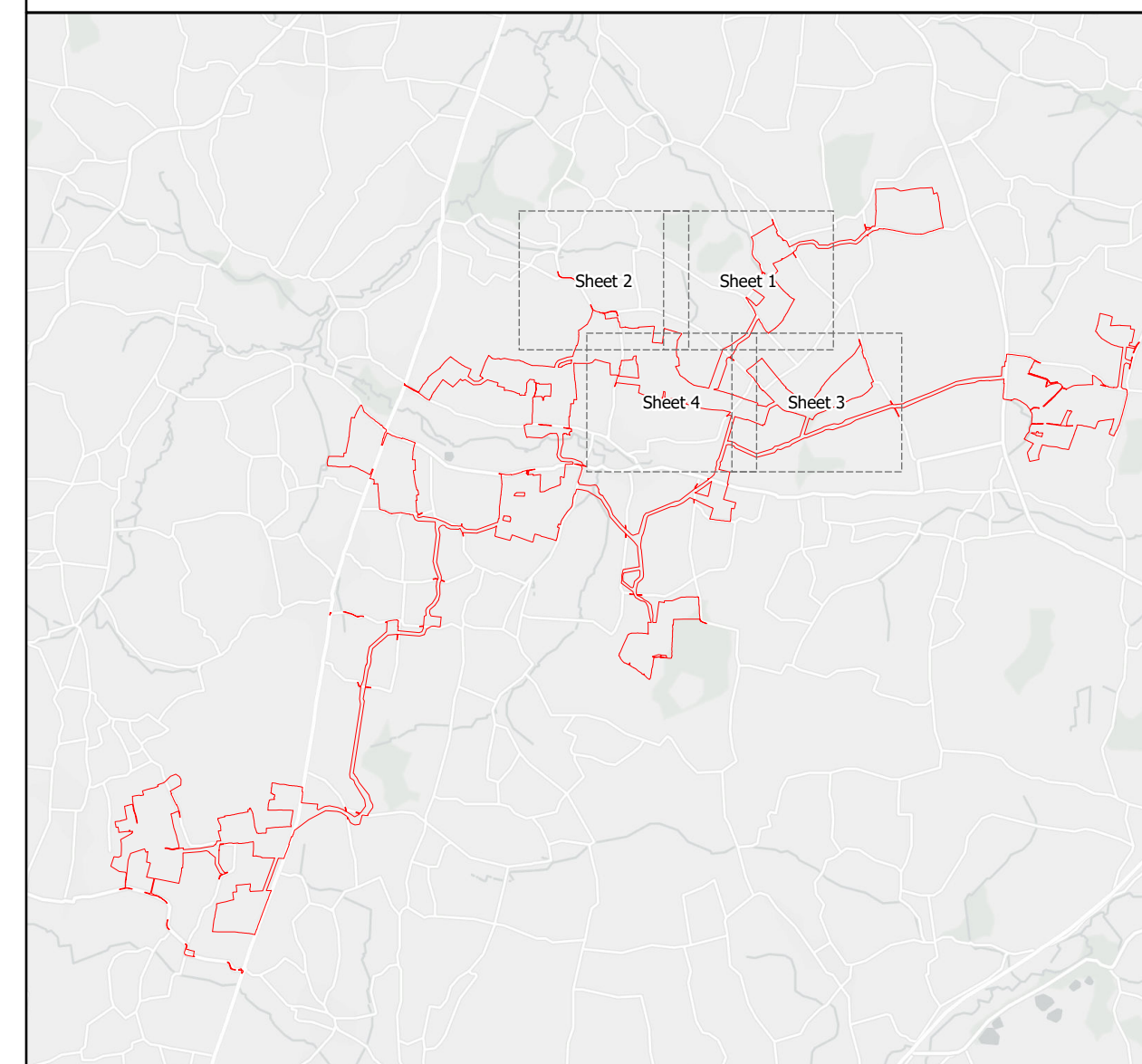
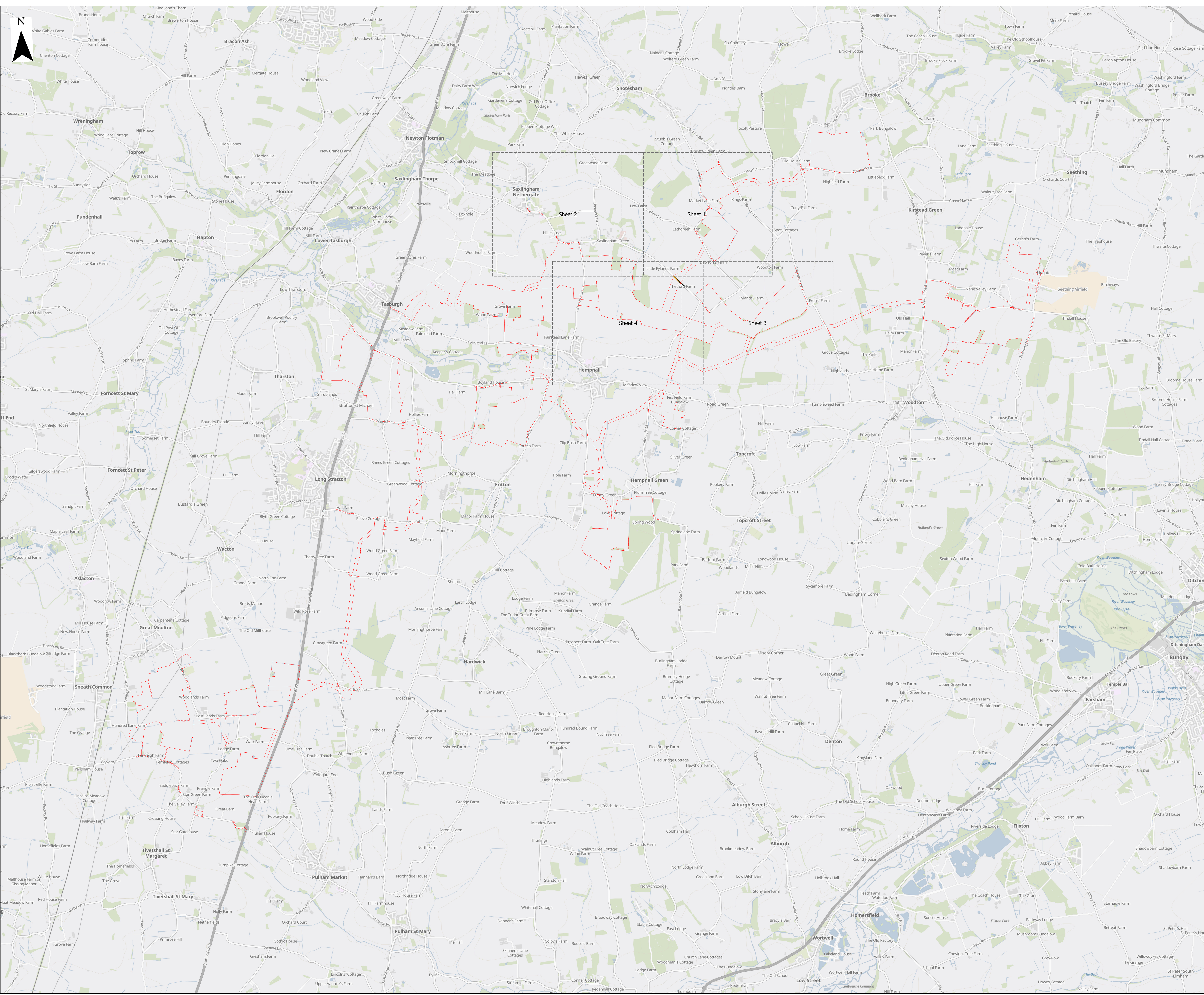
**East Pye Solar  
Special Category Land Plan**



**Revision 1  
March 2026**

**Planning Inspectorate Reference: EN0110014**

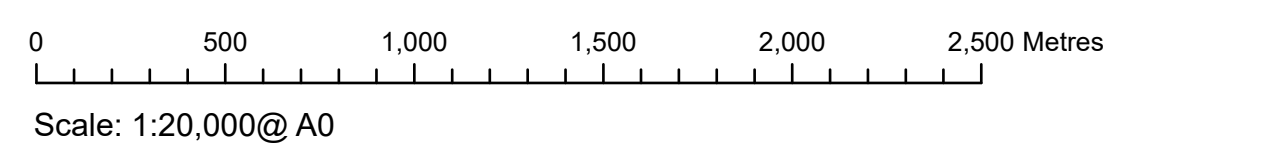
**Document Reference: APP/2.5**

**APFP Regulation 5(2)(i)(iv)**



**Key**  
 Order Limits  
 Special Category Land - The Green

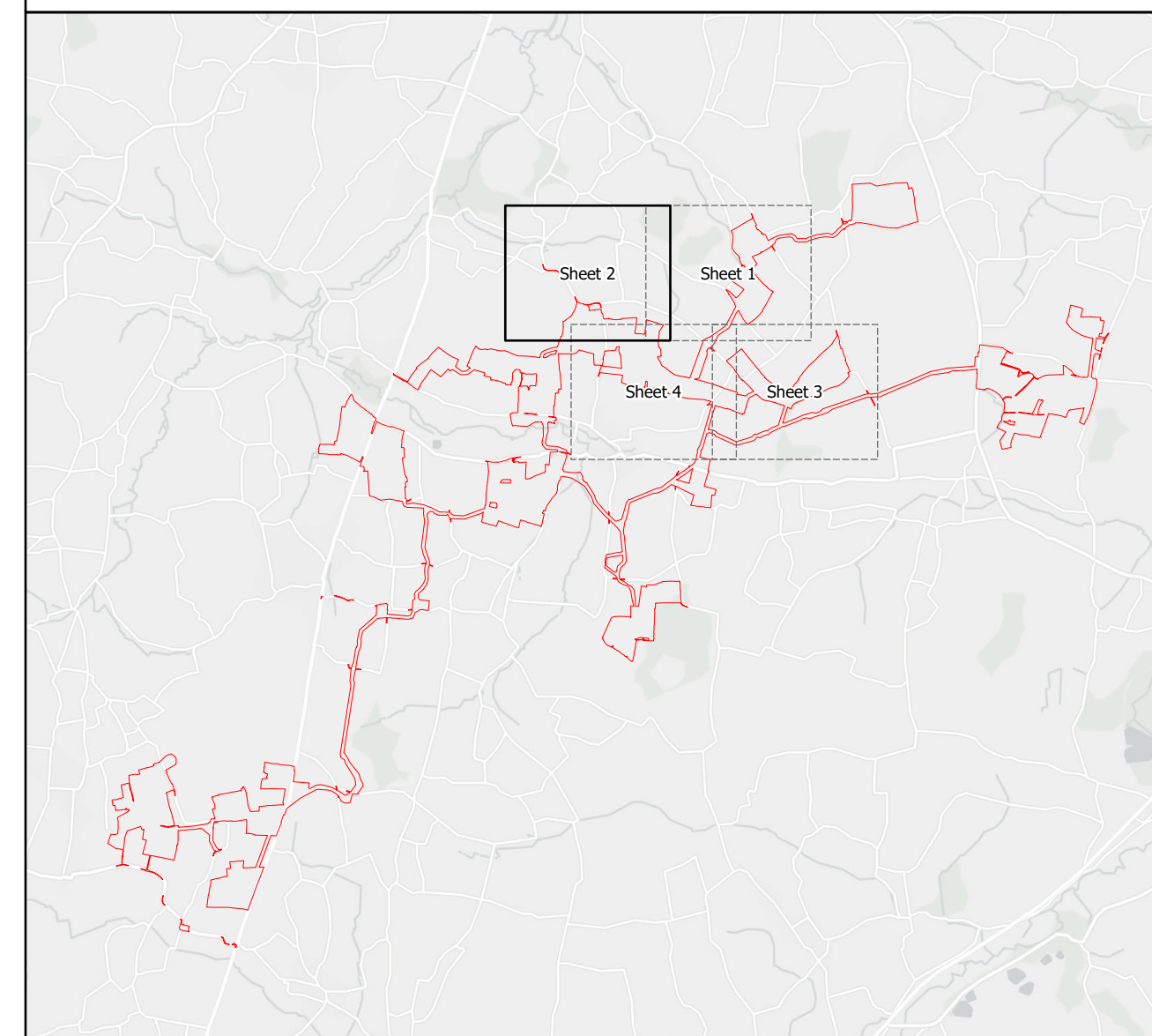
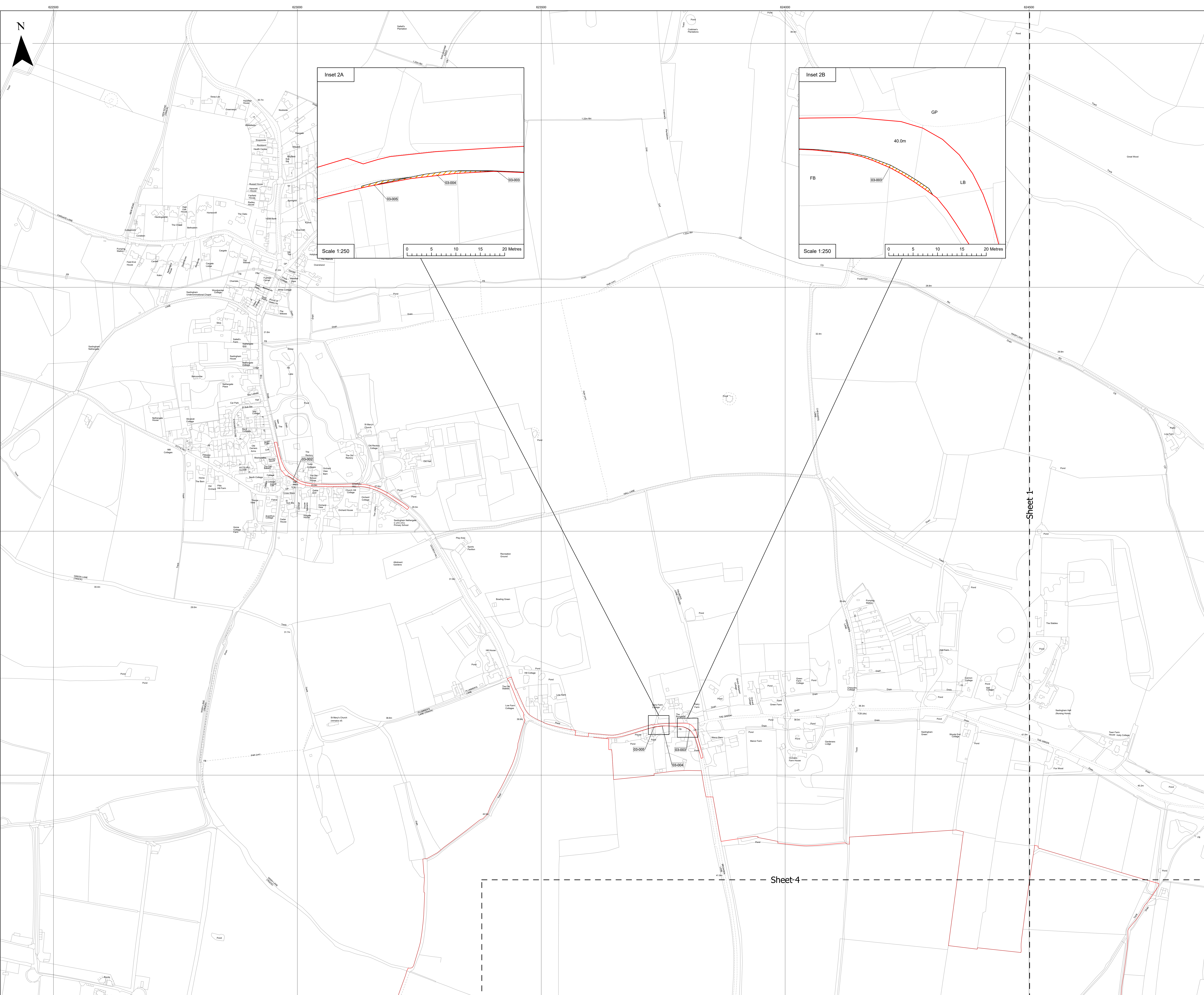
Layers: Stantec\_2026; IGR\_2026  
 Base Map: Reproduced from Ordnance Survey digital map data © Crown copyright 2026. All rights reserved. License number: AC100084936  
 Contains data from OS Zoomstack, Contains OS data © Crown Copyright and database right 2026





APFP Regulation: 5(2)(iv)	Application Doc No: EN0110014/APP/2.5
Ref: 24003743_PLN_LP_3.0	Date: 20/02/2026
Drawn by: KL	Checked by: SR/IM

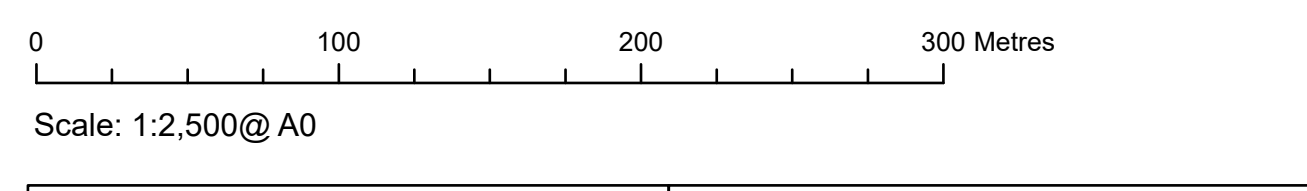
**Special Category Land Plan**  
Index Plan





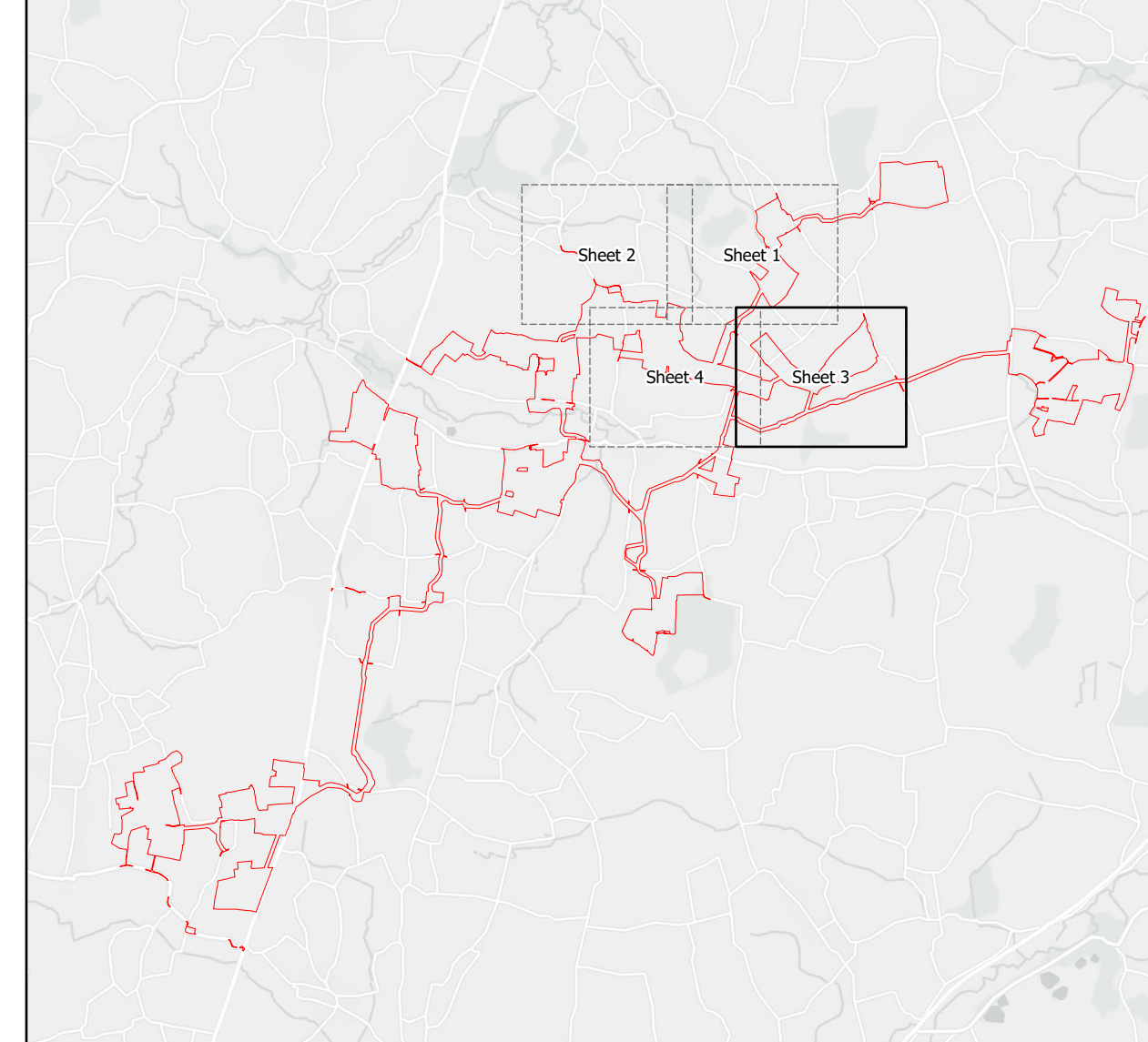
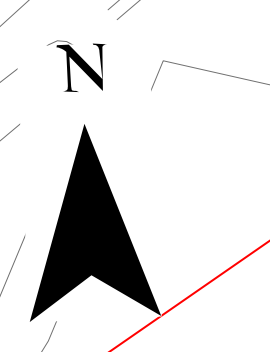
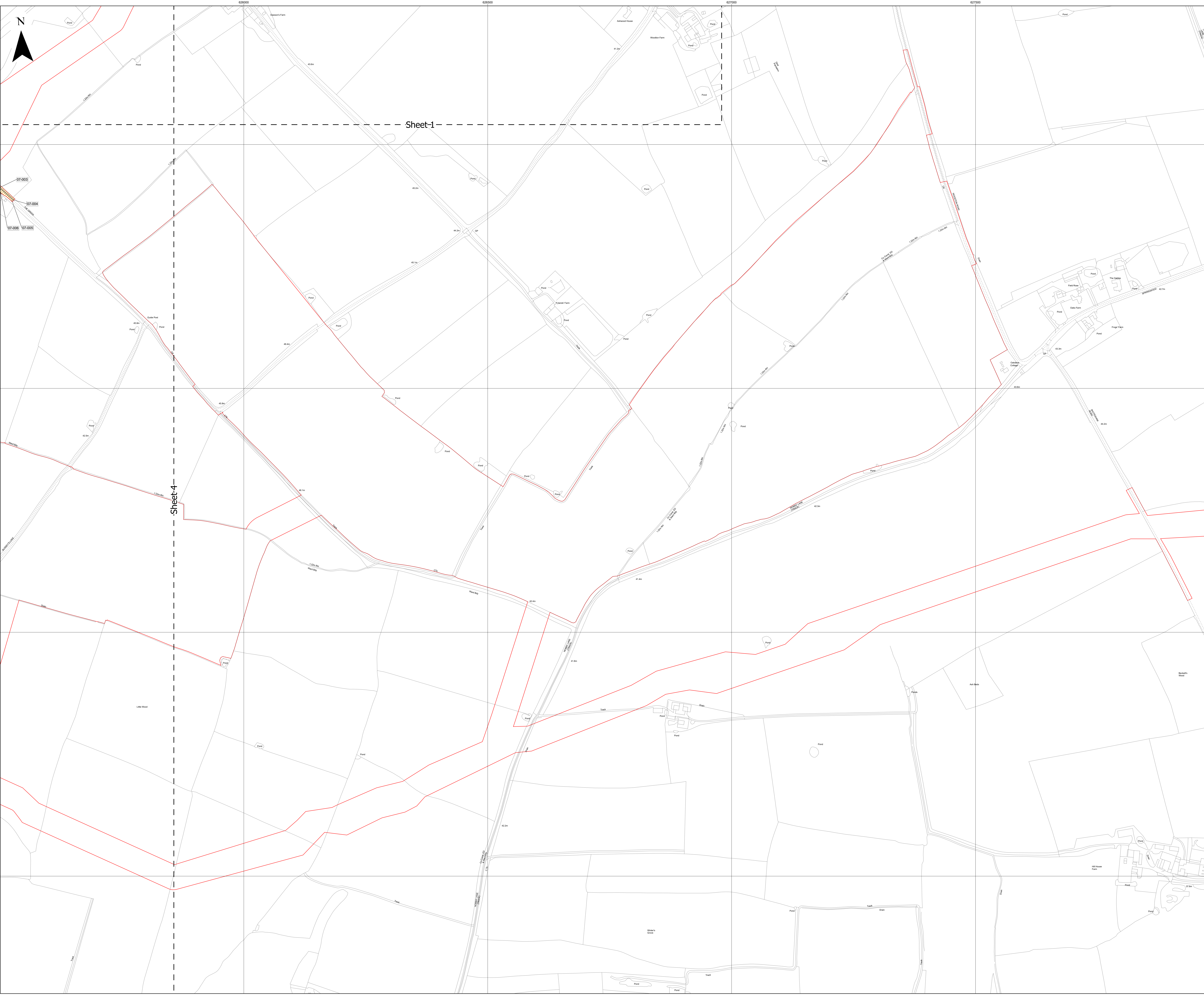
**Key**  
 Order Limits  
 Special Category Land - The Green



Layers: Stantec, 2026; IGP, 2026  
 Base Map: Reproduced from Ordnance Survey digital map data © Crown copyright 2026. All rights reserved. License number: AC100084996  
 Contains data from OS Zoomstack, Contains OS data © Crown Copyright and database right 2026



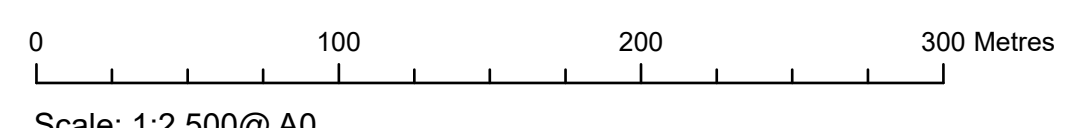
APFP Regulation: 5(2)(i)(v)	Application Doc No: EN110014/APP/2.5
Ref: 24003743_PLN_LP_3.2	Date: 20/02/2026
Drawn by: KL	Checked by: SR/IM

**Special Category Land Plan**  
 Sheet 2 of 4



**Key**  
 Order Limits  
 Special Category Land - The Green

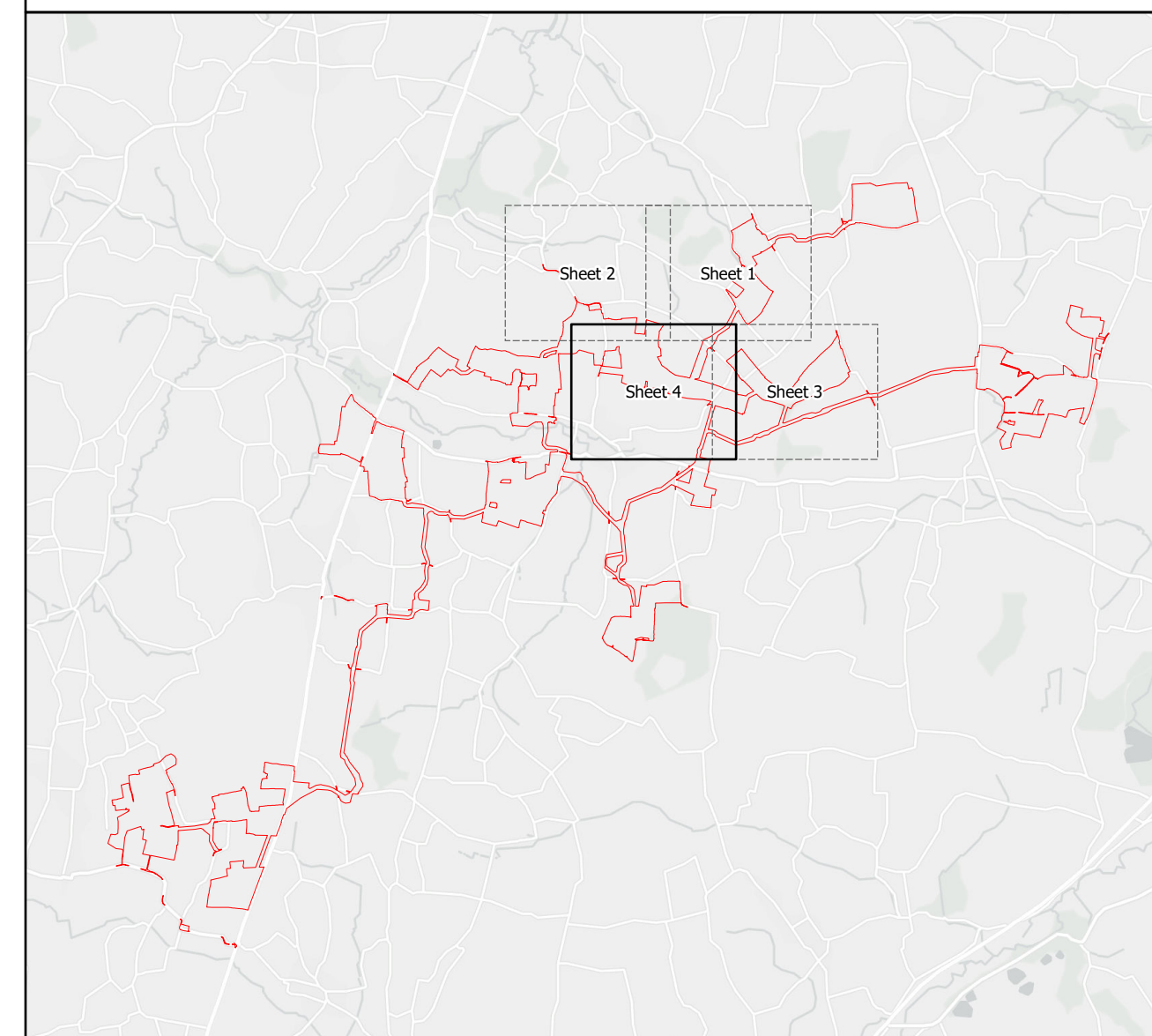
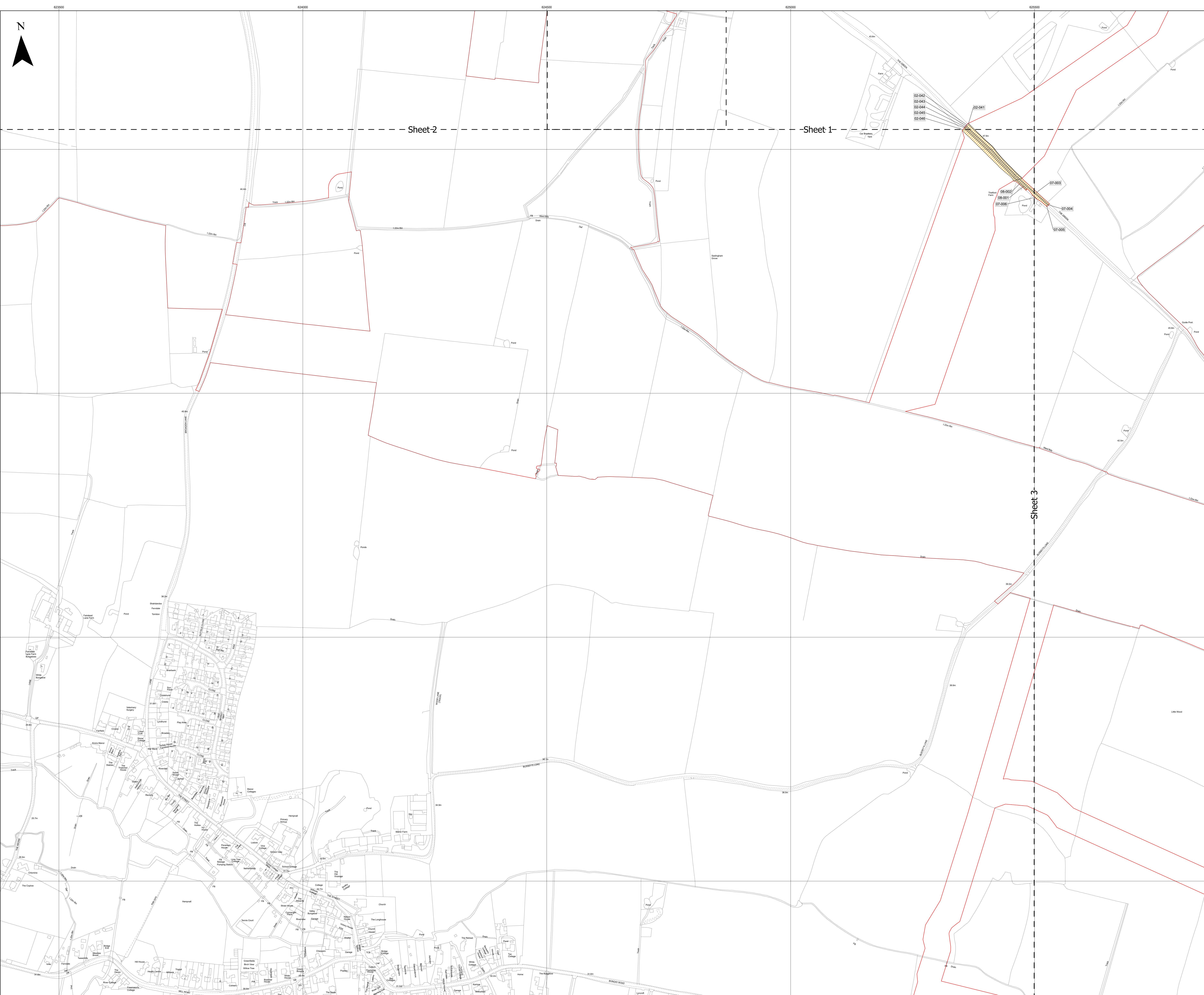
Layers: Stantec, 2026; IGR, 2026  
 Base Map: Reproduced from Ordnance Survey digital map data © Crown copyright 2026. All rights reserved. License number: AC3000849596  
 Contains data from OS Zoomstack. Contains OS data © Crown Copyright and database right 2026



Scale: 1:2,500@A0

APFP Regulation: 5(2)(i)(iv)	Application Doc No: EN110014/APP/2.5
Ref: 24003743_PLN_LP_3.3	Date: 20/02/2026
Drawn by: KL	Checked by: SR/IM

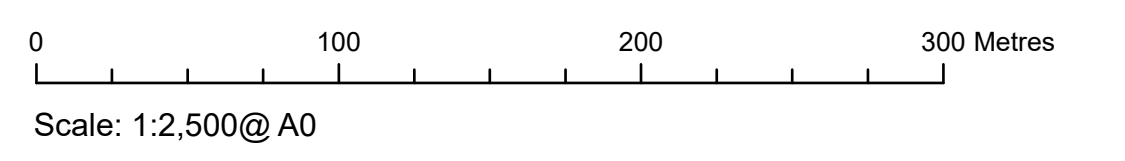
**Special Category Land Plan**  
 Sheet 3 of 4



**Key**

- Order Limits
- Special Category Land - The Green

Layers: Stantec, 2026; IGP, 2026  
 Base Map: Reproduced from Ordnance Survey digital map data © Crown copyright 2026. All rights reserved. License number: AC300084936  
 Contains data from OS Zoomstack, Contains OS data © Crown Copyright and database right 2026



APFP Regulation: 5(2)(i)(iv)	Application Doc No: EN110014/APP/2.5
Ref: 24003743_PLN_LP_3.4	Date: 20/02/2026
Drawn by: KL	Checked by: SR/IM

**Special Category Land Plan**  
Sheet 4 of 4